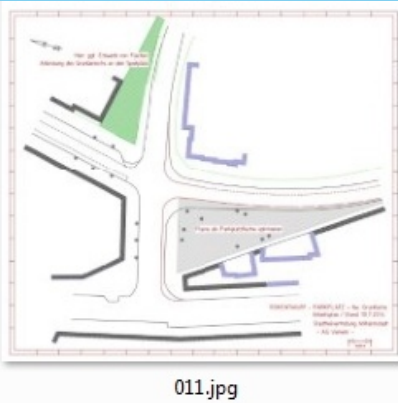


# ZUR DATEI MIT KLICK oder DOPPELKLICK



010.jpg



011.jpg



012.jpg



018.jpg



019.jpg



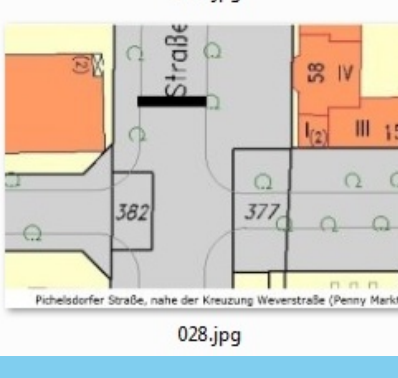
020.jpg



024.jpg



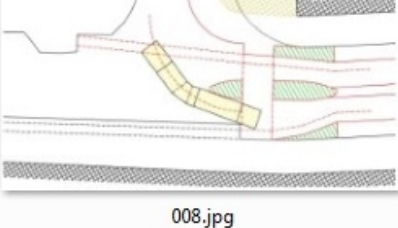
025.jpg



028.jpg



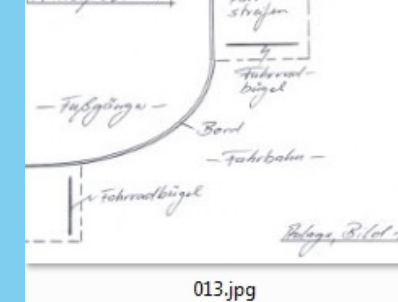
005.jpg



008.jpg



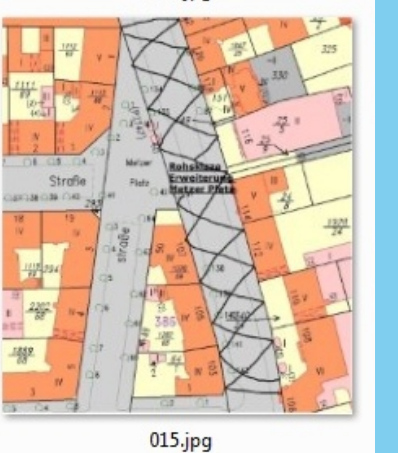
009.jpg



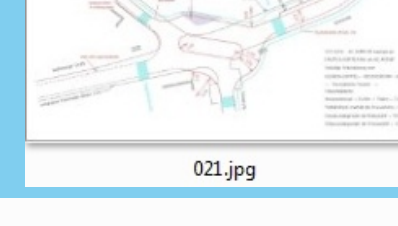
013.jpg



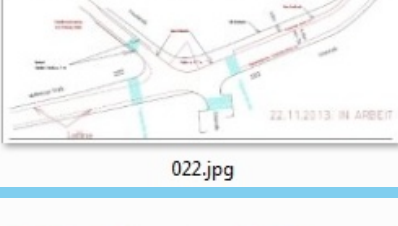
014.jpg



015.jpg



021.jpg



022.jpg



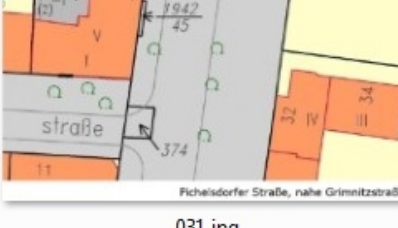
023.jpg



029.jpg



030.jpg



031.jpg



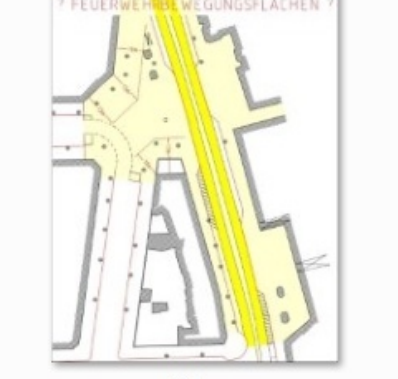
035.jpg



037.jpg



038.jpg



060.jpg



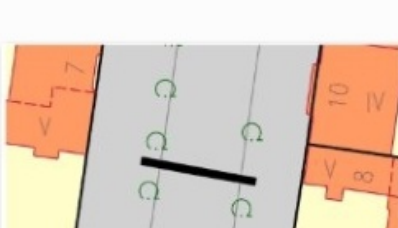
062.jpg



063.jpg



032.jpg



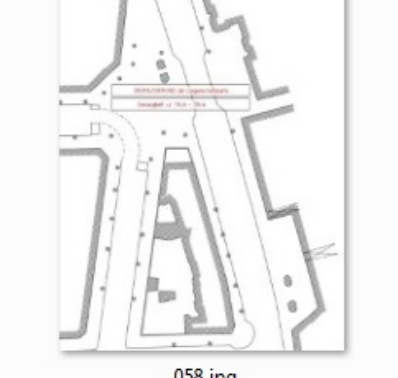
033.jpg

Höhe, Hausnummer	Fahrbahnbreite	Überbreite (BAW)
Kreuzung Weverstraße	11,35 m	0,85 m
Kreuzung Jordanstraße/Wachenheimer Weg	12 m	1,5 m
Einmündung Genfenbergstraße	11,3 m	0,8 m
Einmündung Grimmzseeweg, Nr. 31/33	11,05 m	0,55 m
Einmündung Grimmzseeweg, Nr. 7 (Westseite)/10 (Ostseite)	11,02 m	0,52 m
	11,08 m	0,58 m

034.jpg



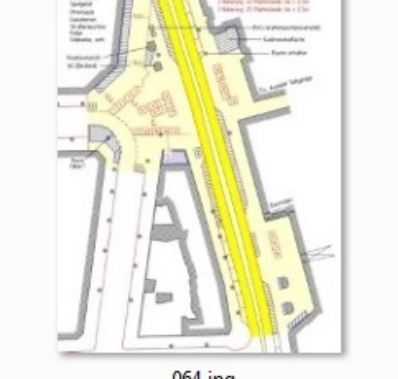
041.jpg



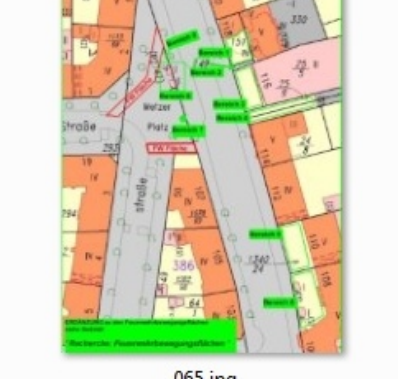
058.jpg



059.jpg



064.jpg



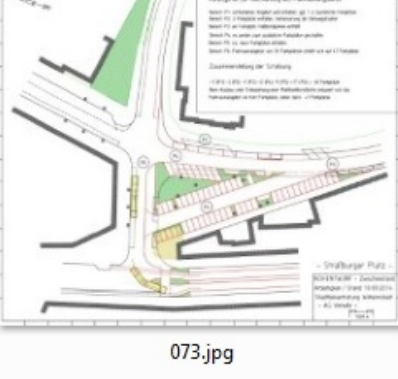
065.jpg



070.jpg



071.jpg



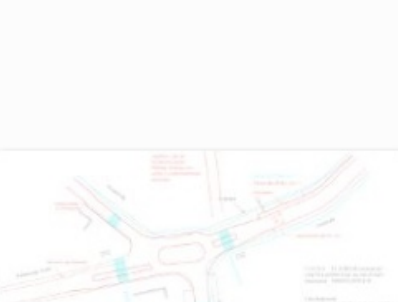
073.jpg



074.jpg



080.jpg



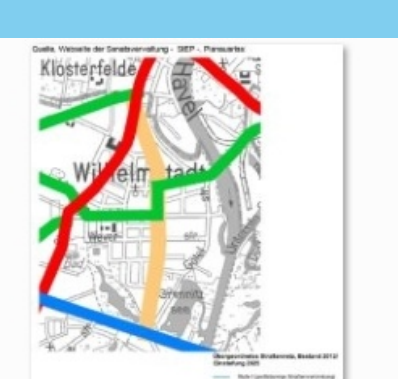
081.jpg

Stärke	Verbreiterung	Stärke	Verbreiterung	Stärke	Verbreiterung
2,00m	2,00m	2,00m	2,00m	2,00m	2,00m
3,00m	3,00m	3,00m	3,00m	3,00m	3,00m
4,00m	4,00m	4,00m	4,00m	4,00m	4,00m
5,00m	5,00m	5,00m	5,00m	5,00m	5,00m
6,00m	6,00m	6,00m	6,00m	6,00m	6,00m

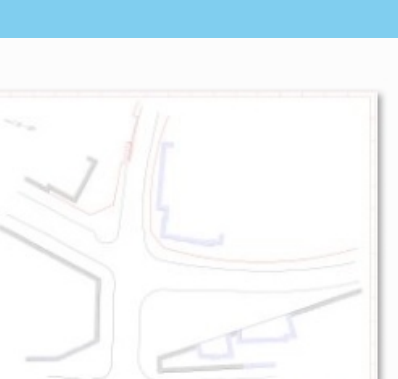
082.jpg



075.jpg



076.jpg




079.jpg

Stärke	Verbreiterung	Stärke	Verbreiterung	Stärke	Verbreiterung
2,00m	2,00m	2,00m	2,00m	2,00m	2,00m
3,00m	3,00m	3,00m	3,00m	3,00m	3,00m
4,00m	4,00m	4,00m	4,00m	4,00m	4,00m
5,00m	5,00m	5,00m	5,00m	5,00m	5,00m
6,00m	6,00m	6,00m	6,00m	6,00m	6,00m

083.jpg

Stärke	Verbreiterung	Stärke	Verbreiterung
20,00m	2,00m	20,00m	2,00m
20,00m	2,00m	20,00m	2,00m
20,00m	2,00m	20,00m	2,00m
20,00m	2,00m	20,00m	2,00m
20,00m	2,00m	20,00m	2,00m

084.jpg



085.jpg